



Mini Survey Antenna HX-BS383A

HX-BS383A receives BDS B1、GPS L1A and GLONASS L1 frequencies, which can be used in land survey, marine survey, channel survey, seismic monitoring, bridge survey, container operation and agriculture applications. Customers can use the same antenna for GPS only, dual or triple constellation applications.

It has high gain and wide beam width to ensure the signal receiving performance of satellite at low elevation angle. The phase center of this antenna remains constant as the azimuth and elevation angle of the satellites change. Signal reception is unaffected by the rotation of the antenna or satellite elevation, so placement and installation of the antenna can be completed with ease.

Key Features

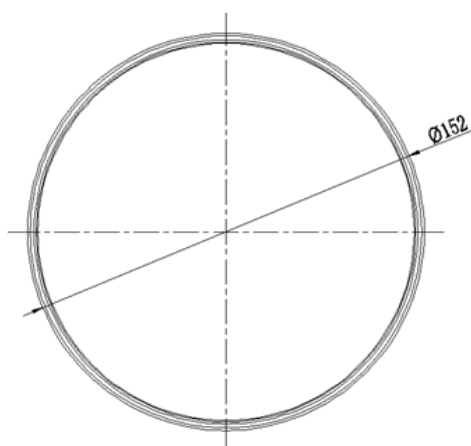
- Support BDS B1、GPS L1、GLONASS L1 frequencies
- Multi-path rejection board inside can eliminate the multi-path influence to measurement error
- Adopt multi feed design to ensure the superposition of phase center and geometrical center, and minimize the influence to measurement error
- Very low noise figure
- GIS&RTK applications



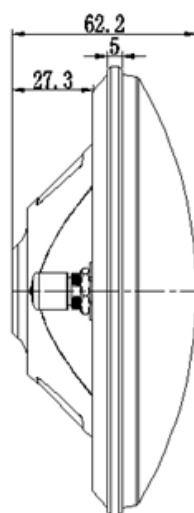
Technical Specifications

Antenna Specification	
Frequency Range	GPS L1 GLONASS L1 BDS B1
Impedance	50ohm
Polarization	RHCP
Axial Ratio	≤3dB
Azimuth Coverage	360°
Output VSWR	≤2.0
Peak Gain	5.5dBi
Phase Center Error	±2mm
LNA Specification	
LNA Gain	40±2dB
Noise Figure	≤2.0dB

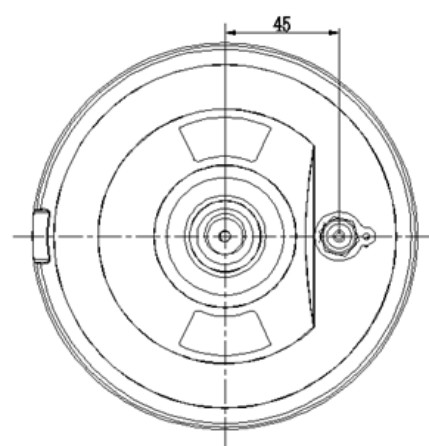
Output VSWR	≤2.0
Operation Voltage	3.3~12VDC
Operation Current	≤30mA
Group Delay	≤5ns
Mechanical Specification	
Dimension	φ 152*62.2mm
Connector	TNC Female
Weight	374g
Environment Specification	
Storage Temp	-55℃~+85℃
Operating Temp	-45℃~+85℃
Humidity	95% No-condensing



Top view



Side view



Bottom view

Dimension (mm)

Harxon Corporation

 www.harxon.com
 sales@harxon.com
 Tel: +86 0755-26989948 Fax: +86 0755-26989994



Orbitica

www.orbitica.com 
contact@orbitica.com 
 +33 (0)5 62 24 31 76 

HARXON AUTHORIZED DISTRIBUTION PARTNER